



Connah's Quay Low Carbon Power

Waterbodies in a River Basin Management Plan

Planning Inspectorate Reference: EN010166

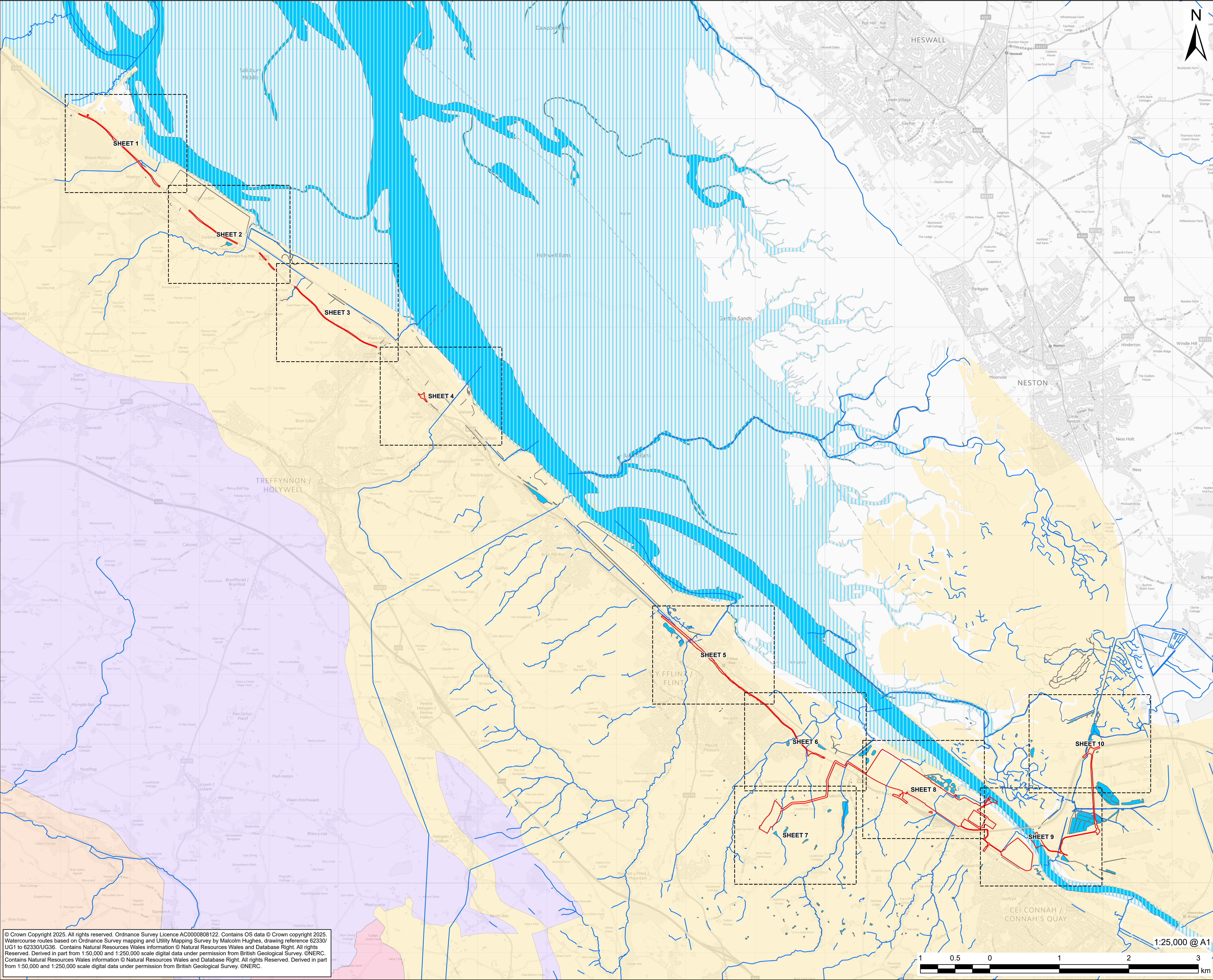
Document Reference: EN010166/APP/2.9

Planning Act 2008 (as amended)

Infrastructure Planning (Applications: Prescribed Forms and Procedure) Regulations 2009 - Regulation 5(2)(l)

Revision 00

August 2025



© Crown Copyright 2025. All rights reserved. Ordnance Survey Licence AC0000808122. Contains OS data © Crown copyright 2025. Watercourse routes based on Ordnance Survey mapping and Utility Mapping Survey by Malcolm Hughes, drawing reference 62330/UG1 to 62330/UG36. Contains Natural Resources Wales information © Natural Resources Wales and Database Right. All rights Reserved. Derived in part from 1:50,000 and 1:250,000 scale digital data under permission from British Geological Survey. ©NERC. Contains Natural Resources Wales information © Natural Resources Wales and Database Right. All rights Reserved. Derived in part from 1:50,000 and 1:250,000 scale digital data under permission from British Geological Survey. ©NERC.

This drawing has been prepared for the use of AECOM's client. It may not be used, modified, reproduced or relied upon by third parties, except as agreed by AECOM or as required by law. AECOM accepts no responsibility, and denies any liability whatsoever, to any party that uses or relies on this drawing without AECOM's express written consent. Do not scale this document. All measurements must be obtained from the stated dimensions.



PROJECT

Connah's Quay Low Carbon Power

CONSULTANT

AECOM Limited
The Colmore Building
Colmore Circus, Queensway
Birmingham, B4 6AT
www.aecom.com

GENERAL NOTES

- ALL DIMENSIONS IN METERS UNLESS STATED OTHERWISE.
- DO NOT SCALE FROM THIS DRAWING USE ONLY PRINTED DIMENSIONS.
- ORDER LIMITS ARE WHOLLY WITHIN WALES AND THERE ARE NO EXPECTED EFFECTS TO WATERBODIES IN ENGLAND. THEREFORE, ONLY DATA FOR WATERBODIES IN WALES ARE SHOWN.

LEGEND

- Order limits
- Sheet Extent
- Watercourse
- Surface Waterbody
- Tidal Waterbody
- Water Framework Directive (WFD) Ground Waterbody
- Clwyd Carboniferous Limestone
- Clwyd Silurian
- Dee Carboniferous Coal Measures
- Dee Carboniferous Limestone

ISSUE / REVISION

00	23/07/2025	FIRST ISSUE
I/R	DATE	DESCRIPTION

ISSUE PURPOSE

DCO Application

DATE

July 2025

PROJECT NUMBER

60717119

LEGISLATION REFERENCE

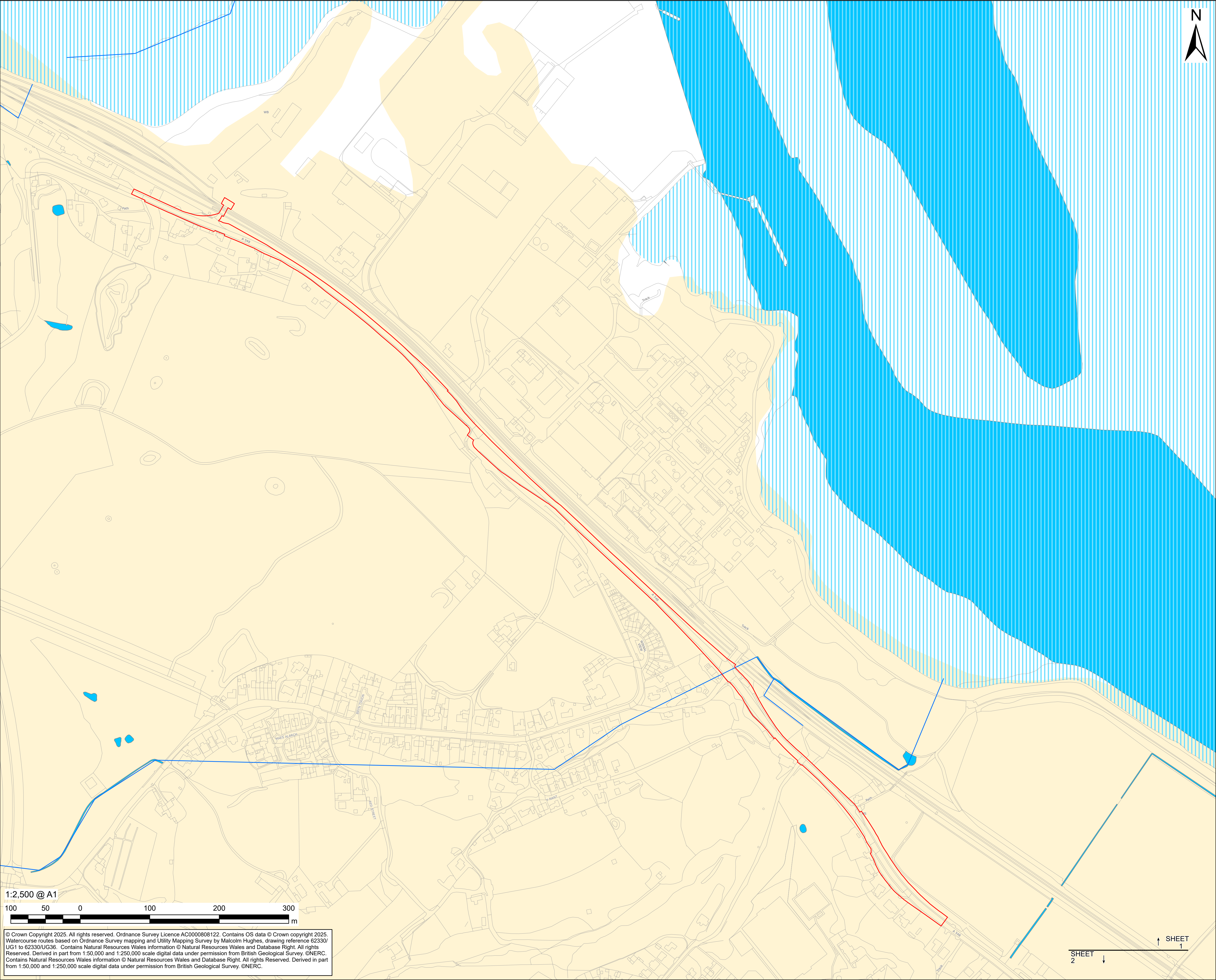
APFP Regulations 5(2)(l)(iii)

SHEET TITLE

Waterbodies in a River Basin
Management Plan
Key Plan

DOCUMENT REFERENCE NUMBER

EN010166/APP/2.9



This drawing has been prepared for the use of AECOM's client. It may not be used, modified, reproduced or relied upon by third parties, except as agreed by AECOM or as required by law. AECOM accepts no responsibility, and denies any liability whatsoever, to any party that uses or relies on this drawing without AECOM's express written consent. Do not scale this document. All measurements must be obtained from the stated dimensions.

PROJECT

Connah's Quay Low Carbon Power

CONSULTANT

AECOM Limited
The Colmore Building
Colmore Circus, Queensway
Birmingham, B4 6AT
www.aecom.com

GENERAL NOTES

- ALL DIMENSIONS IN METERS UNLESS STATED OTHERWISE.
- DO NOT SCALE FROM THIS DRAWING USE ONLY PRINTED DIMENSIONS.

LEGEND

- Order limits
- Watercourse
- Surface Waterbody
- Tidal Waterbody
- Water Framework Directive (WFD) Ground Waterbody
- Dee Carboniferous Coal Measures

LOCATION PLAN

ISSUE / REVISION

NO	DATE	DESCRIPTION
00	23/07/2025	FIRST ISSUE

ISSUE PURPOSE

DCO Application

DATE

July 2025

PROJECT NUMBER

60717119

LEGISLATION REFERENCE

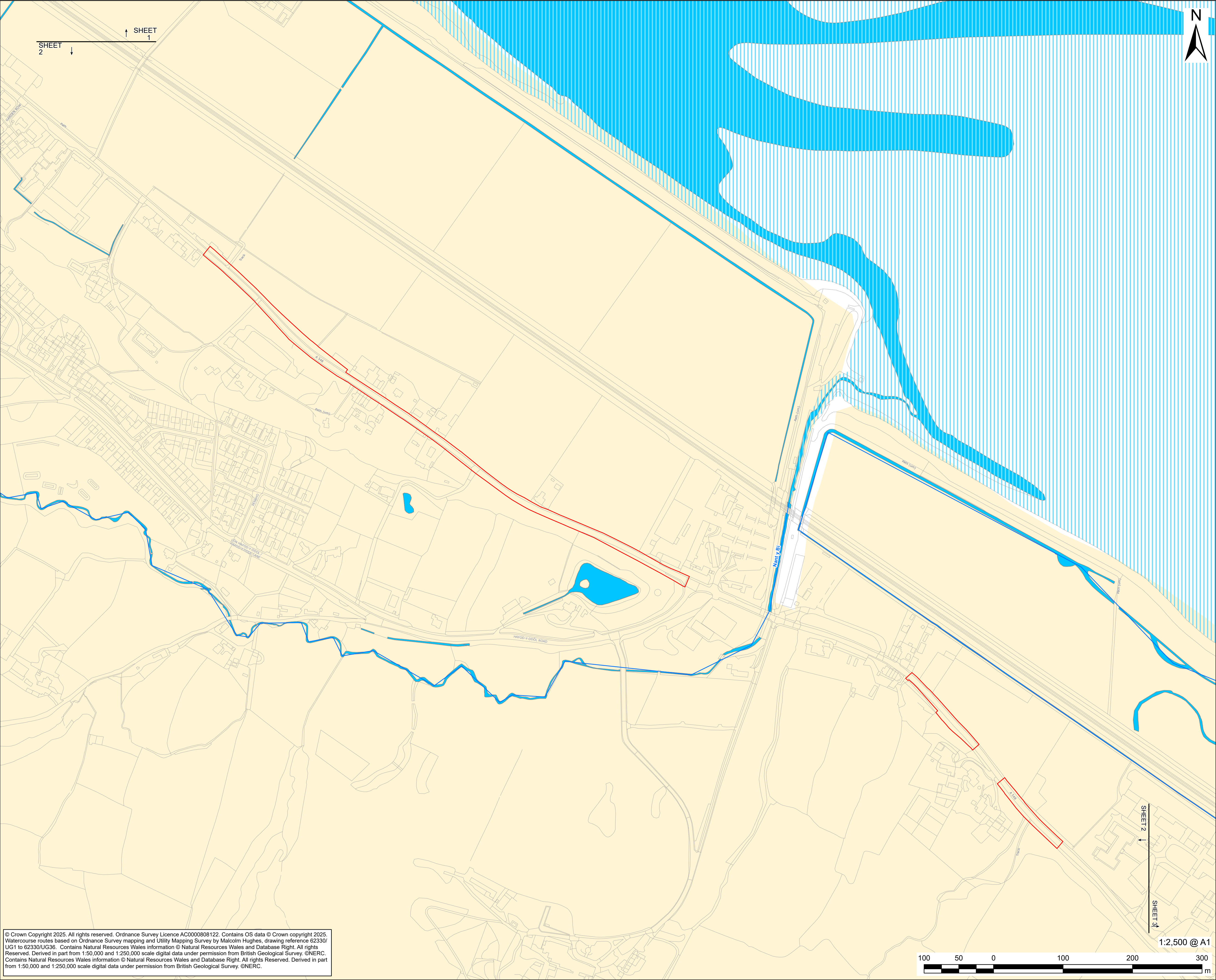
APFP Regulations 5(2)(I)

SHEET TITLE

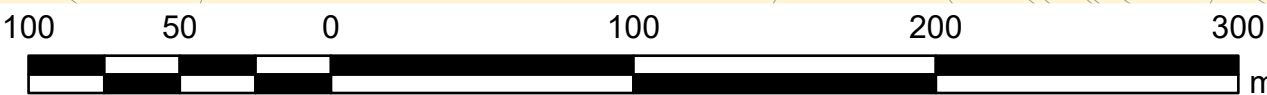
Waterbodies in a River Basin Management Plan
Sheet 1 of 10

DOCUMENT REFERENCE NUMBER

EN010166/APP/2.9



© Crown Copyright 2025. All rights reserved. Ordnance Survey Licence AC0000808122. Contains OS data © Crown copyright 2025. Watercourse routes based on Ordnance Survey mapping and Utility Mapping Survey by Malcolm Hughes, drawing reference 62330/UG1 to 62330/UG36. Contains Natural Resources Wales information © Natural Resources Wales and Database Right. All rights Reserved. Derived in part from 1:50,000 and 1:250,000 scale digital data under permission from British Geological Survey. ©NERC. Contains Natural Resources Wales information © Natural Resources Wales and Database Right. All rights Reserved. Derived in part from 1:50,000 and 1:250,000 scale digital data under permission from British Geological Survey. ©NERC.



PROJECT

Connah's Quay Low Carbon Power

CONSULTANT

AECOM Limited
The Colmore Building
Colmore Circus, Queensway
Birmingham, B4 6AT
www.aecom.com

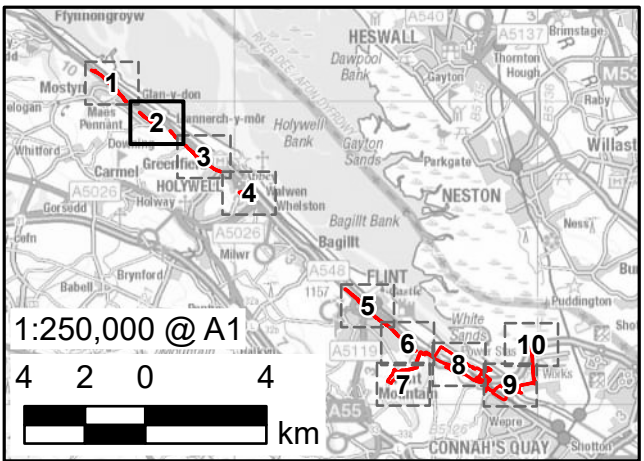
GENERAL NOTES

1. ALL DIMENSIONS IN METERS UNLESS STATED OTHERWISE.
2. DO NOT SCALE FROM THIS DRAWING USE ONLY PRINTED DIMENSIONS.

LEGEND

- Order limits
- Watercourse
- Surface Waterbody
- Tidal Waterbody
- Water Framework Directive (WFD) Ground Waterbody
- Dee Carboniferous Coal Measures

LOCATION PLAN



ISSUE / REVISION

ISSUE / REVISION		
00	23/07/2025	FIRST ISSUE
I/R	DATE	DESCRIPTION

ISSUE PURPOSE

DCO Application

DATE

July 2025

PROJECT NUMBER

60717119

LEGISLATION REFERENCE

APFP Regulations 5(2)(I)

SHEET TITLE

Waterbodies in a River Basin
Management Plan
Sheet 2 of 10

DOCUMENT REFERENCE NUMBER

EN010166/APP/2.9



© Crown Copyright 2025. All rights reserved. Ordnance Survey Licence AC0000808122. Contains OS data © Crown copyright 2025. Watercourse routes based on Ordnance Survey mapping and Utility Mapping Survey by Malcolm Hughes, drawing reference 62330/UG1 to 62330/UG36. Contains Natural Resources Wales information © Natural Resources Wales and Database Right. All rights Reserved. Derived in part from 1:50,000 and 1:250,000 scale digital data under permission from British Geological Survey. ©NERC. Contains Natural Resources Wales information © Natural Resources Wales and Database Right. All rights Reserved. Derived in part from 1:50,000 and 1:250,000 scale digital data under permission from British Geological Survey. ©NERC.



PROJECT

Connah's Quay Low Carbon Power

CONSULTANT

AECOM Limited
The Colmore Building
Colmore Circus, Queensway
Birmingham, B4 6AT
www.aecom.com

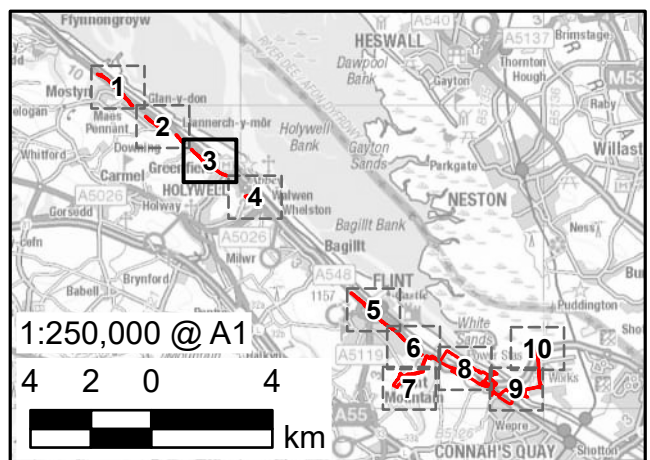
GENERAL NOTES

- ALL DIMENSIONS IN METERS UNLESS STATED OTHERWISE.
- DO NOT SCALE FROM THIS DRAWING USE ONLY PRINTED DIMENSIONS.

LEGEND

- Order limits
- Watercourse
- Surface Waterbody
- Tidal Waterbody
- Water Framework Directive (WFD) Ground Waterbody
- Dee Carboniferous Coal Measures

LOCATION PLAN



ISSUE / REVISION

00	23/07/2025	FIRST ISSUE
I/R	DATE	DESCRIPTION

ISSUE PURPOSE

DCO Application

DATE

July 2025

PROJECT NUMBER

60717119

LEGISLATION REFERENCE

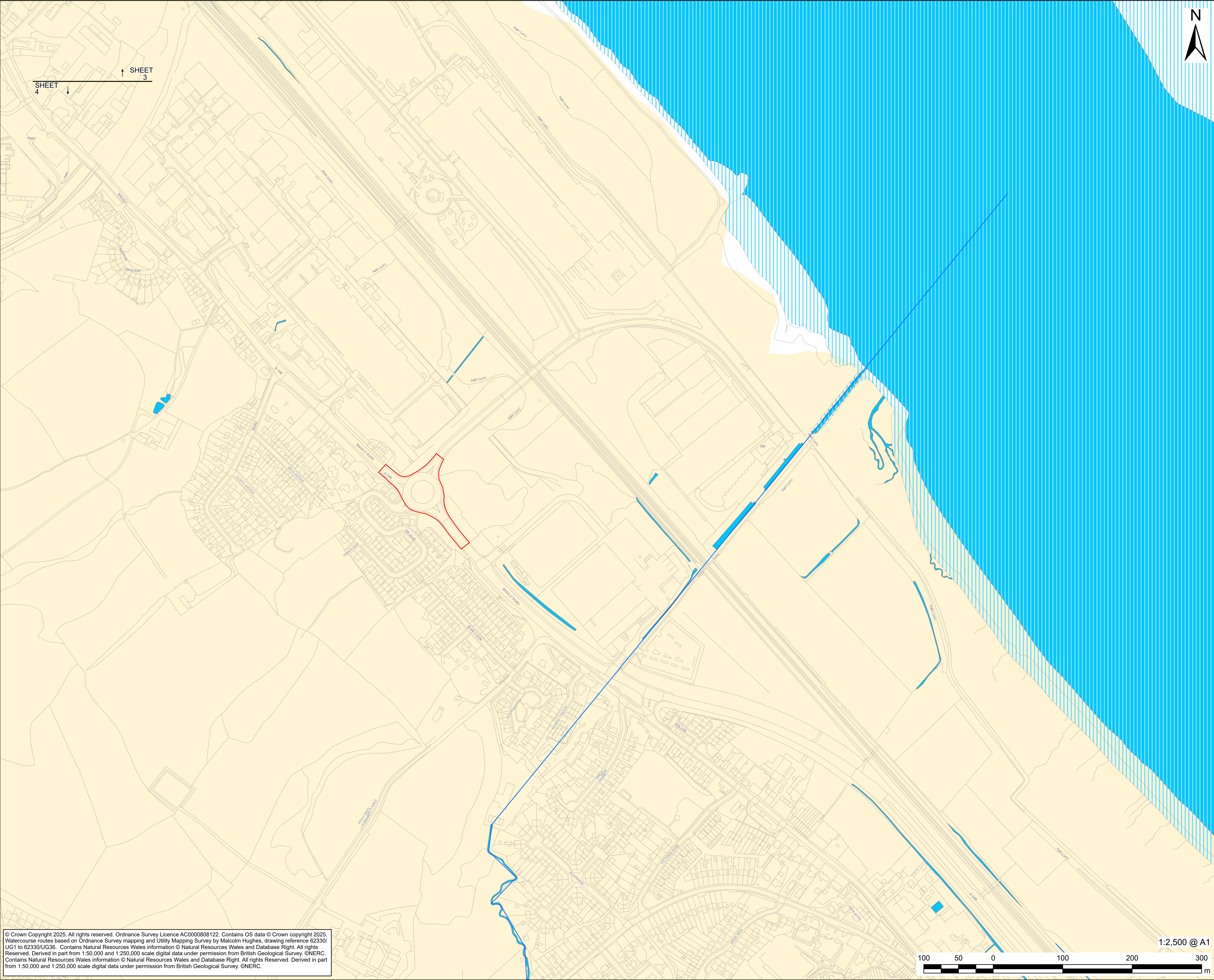
APFP Regulations 5(2)(I)

SHEET TITLE

Waterbodies in a River Basin
Management Plan
Sheet 3 of 10

DOCUMENT REFERENCE NUMBER

EN010166/APP/2.9



© Crown Copyright 2025. All rights reserved. Ordnance Survey Licence AC0000808122. Contains OS data © Crown copyright 2025. Watercourse routes based on Ordnance Survey mapping and Utility Mapping Survey by Malcolm Hughes, drawing reference 62330/UG1 to 62330/UG36. Contains Natural Resources Wales information © Natural Resources Wales and Database Right. All rights Reserved. Derived in part from 1:50,000 and 1:250,000 scale digital data under permission from British Geological Survey. ©NERC. Contains Natural Resources Wales information © Natural Resources Wales and Database Right. All rights Reserved. Derived in part from 1:50,000 and 1:250,000 scale digital data under permission from British Geological Survey. ©NERC.

This drawing has been prepared for the use of AECOM's client. It may not be used, modified, reproduced or relied upon by third parties, except as agreed by AECOM or as required by law. AECOM accepts no responsibility, and denies any liability whatsoever, to any party that uses or relies on this drawing without AECOM's express written consent. Do not scale this document. All measurements must be obtained from the stated dimensions.



PROJECT

Connah's Quay Low Carbon Power

CONSULTANT

AECOM Limited
The Colmore Building
Colmore Circus, Queensway
Birmingham, B4 6AT
www.aecom.com

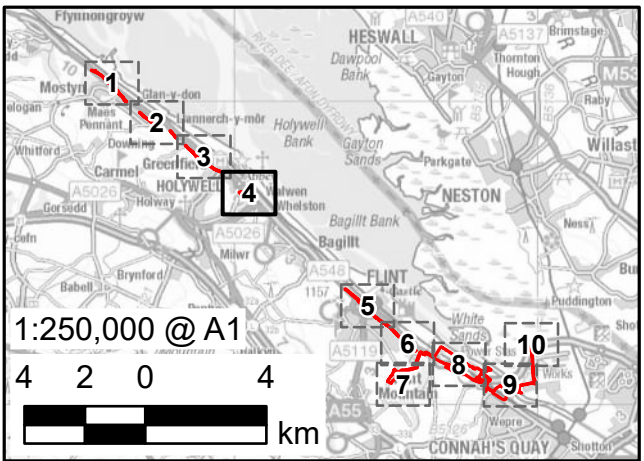
GENERAL NOTES

- ALL DIMENSIONS IN METERS UNLESS STATED OTHERWISE.
- DO NOT SCALE FROM THIS DRAWING USE ONLY PRINTED DIMENSIONS.

LEGEND

- Order limits
- Watercourse
- Surface Waterbody
- Tidal Waterbody
- Water Framework Directive (WFD) Ground Waterbody
- Dee Carboniferous Coal Measures

LOCATION PLAN



ISSUE / REVISION

00	23/07/2025	FIRST ISSUE
I/R	DATE	DESCRIPTION

ISSUE PURPOSE

DCO Application

DATE

July 2025

PROJECT NUMBER

60717119

LEGISLATION REFERENCE

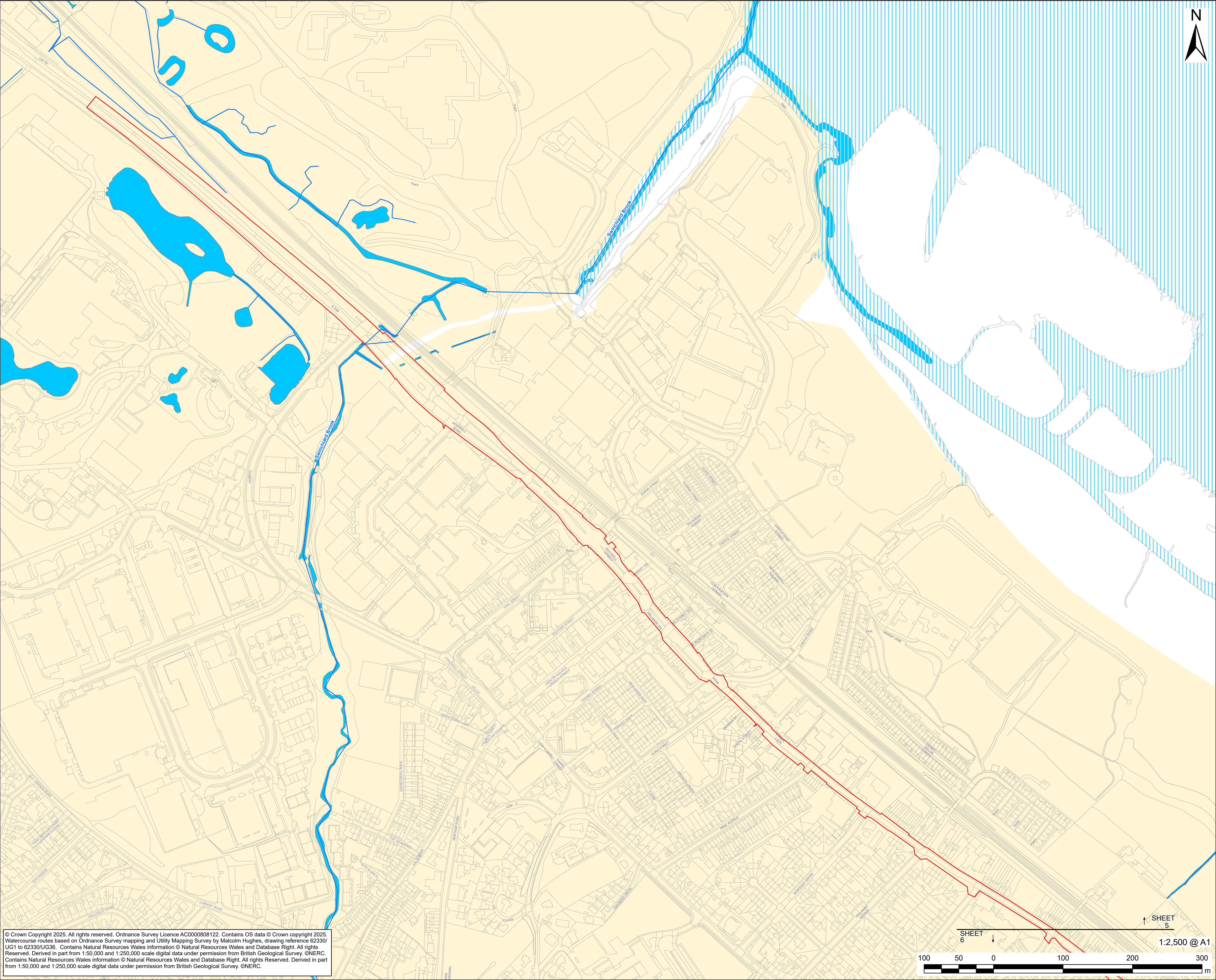
APFP Regulations 5(2)(I)

SHEET TITLE

Waterbodies in a River Basin
Management Plan
Sheet 4 of 10

DOCUMENT REFERENCE NUMBER

EN010166/APP/2.9



This drawing has been prepared for the use of AECOM's client. It may not be used, modified, reproduced or relied upon by third parties, except as agreed by AECOM or as required by law. AECOM accepts no responsibility and denies any liability whatsoever to any party that uses or relies on this drawing without AECOM's express written consent. Do not scale this document. All measurements must be obtained from the scaled dimensions.



PROJECT

Connah's Quay Low Carbon Power

CONSULTANT

AECOM Limited
The Colmore Building
Colmore Circus, Queensway
Birmingham, B4 6AT
www.aecom.com

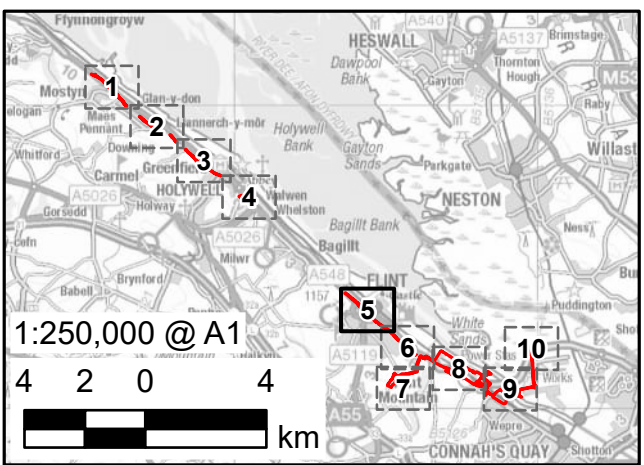
GENERAL NOTES

- ALL DIMENSIONS IN METERS UNLESS STATED OTHERWISE.
- DO NOT SCALE FROM THIS DRAWING USE ONLY PRINTED DIMENSIONS.

LEGEND

- Order limits
- Watercourse
- Surface Waterbody
- Tidal Waterbody
- Water Framework Directive (WFD) Ground Waterbody
- Dee Carboniferous Coal Measures

LOCATION PLAN



ISSUE / REVISION

I/R	DATE	DESCRIPTION
00	23/07/2025	FIRST ISSUE

ISSUE PURPOSE

DCO Application

DATE

July 2025

PROJECT NUMBER

60717119

LEGISLATION REFERENCE

APFP Regulations 5(2)(I)

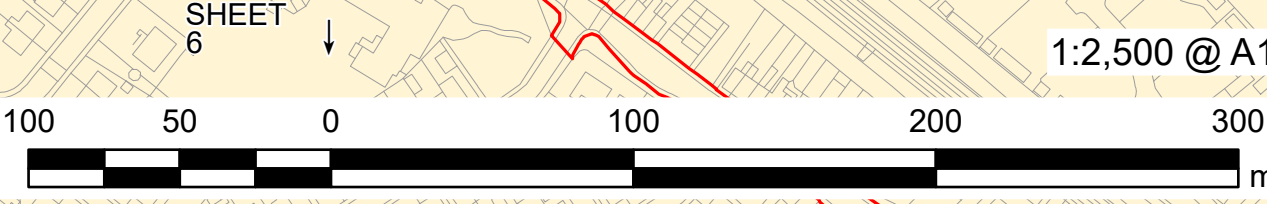
SHEET TITLE

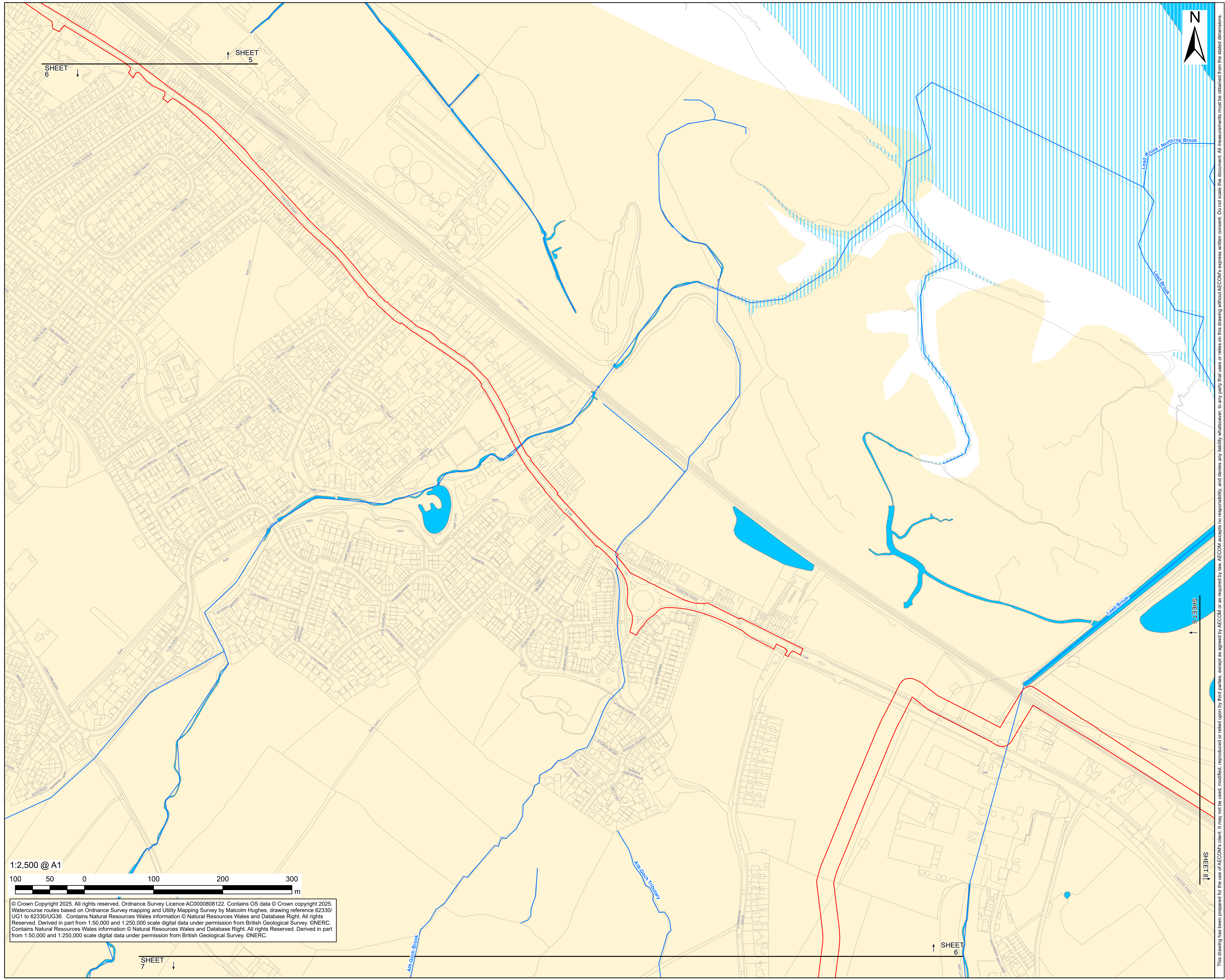
Waterbodies in a River Basin
Management Plan
Sheet 5 of 10

DOCUMENT REFERENCE NUMBER

EN010166/APP/2.9

© Crown Copyright 2025. All rights reserved. Ordnance Survey Licence AC0000808122. Contains OS data © Crown copyright 2025. Watercourse routes based on Ordnance Survey mapping and Utility Mapping Hughes, drawing reference 62330/UG1 to 62330/UG36. Contains Natural Resources Wales information © Natural Resources Wales and Database Right. All rights Reserved. Derived in part from 1:50,000 and 1:250,000 scale digital data under permission from British Geological Survey. ©NERC. Contains Natural Resources Wales information © Natural Resources Wales and Database Right. All rights Reserved. Derived in part from 1:50,000 and 1:250,000 scale digital data under permission from British Geological Survey. ©NERC.











CONSULTANT

AECOM Limited
The Colmore Building
Colmore Circus, Queensway
Birmingham, B4 6AT
www.aecom.com

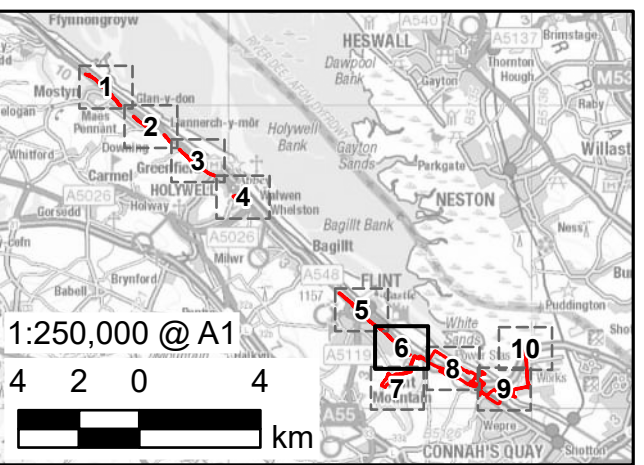
GENERAL NOTES

1. ALL DIMENSIONS IN METERS UNLESS STATED OTHERWISE.
2. DO NOT SCALE FROM THIS DRAWING USE ONLY PRINTED DIMENSIONS.

LEGEND

-  Order limits
-  Watercourse
-  Surface Waterbody
-  Tidal Waterbody
-  Water Framework Directive (WFD) Ground Waterbody
-  Dee Carboniferous Coal Measures

LOCATION PLAN



ISSUE / REVISION

00	23/07/2025	FIRST ISSUE
I/R	DATE	DESCRIPTION

ISSUE PURPOSE

DCO Application

DATE

July 2025

PROJECT NUMBER

60717119

LEGISLATION REFERENCE

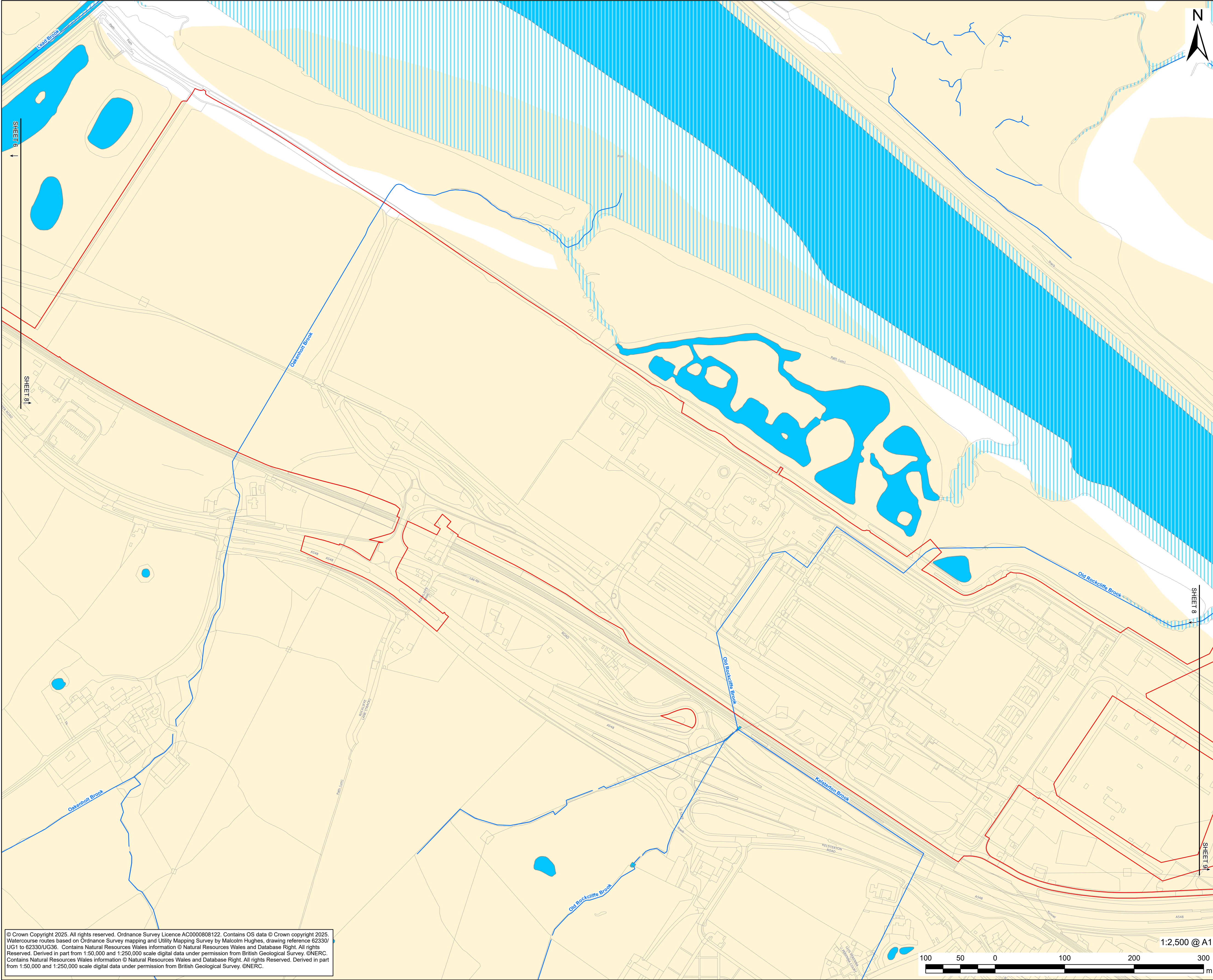
APFP Regulations 5(2)(l)

SHEET TITLE

Waterbodies in a River Basin
Management Plan
Sheet 6 of 10

DOCUMENT REFERENCE NUMBER

EN010166/APP/2.9



PROJECT

Connah's Quay Low Carbon Power

CONSULTANT

AECOM Limited
The Colmore Building
Colmore Circus, Queensway
Birmingham, B4 6AT
www.aecom.com

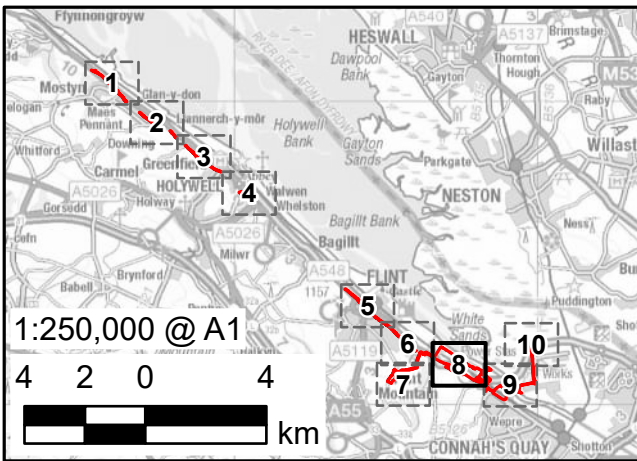
GENERAL NOTES

- 1. ALL DIMENSIONS IN METERS UNLESS STATED OTHERWISE.
- 2. DO NOT SCALE FROM THIS DRAWING USE ONLY PRINTED DIMENSIONS.

LEGEND

- Order limits
- Watercourse
- Surface Waterbody
- Tidal Waterbody
- Water Framework Directive (WFD) Ground Waterbody
- Dee Carboniferous Coal Measures

LOCATION PLAN



ISSUE / REVISION

00	23/07/2025	FIRST ISSUE
I/R	DATE	DESCRIPTION

ISSUE PURPOSE

DCO Application

DATE

July 2025

PROJECT NUMBER

60717119

LEGISLATION REFERENCE

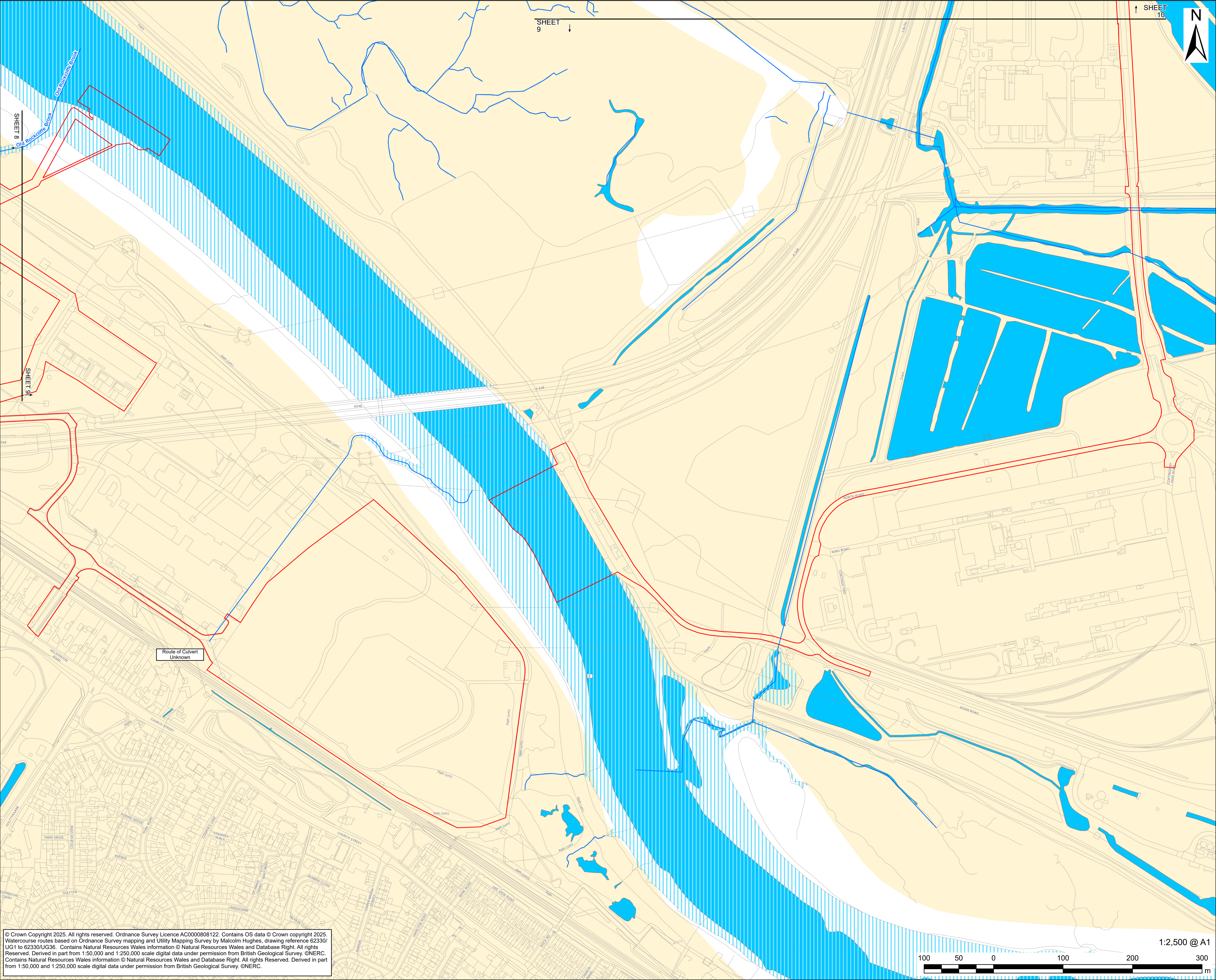
APFP Regulations 5(2)(I)

SHEET TITLE

Waterbodies in a River Basin
Management Plan
Sheet 8 of 10

DOCUMENT REFERENCE NUMBER

EN010166/APP/2.9



© Crown Copyright 2025. All rights reserved. Ordnance Survey Licence AC0000808122. Contains OS data © Crown copyright 2025. Watercourse routes based on Ordnance Survey mapping and Utility Mapping Survey by Malcolm Hughes, drawing reference 62330/UG1 to 62330/UG36. Contains Natural Resources Wales information © Natural Resources Wales and Database Right. All rights Reserved. Derived in part from 1:50,000 and 1:250,000 scale digital data under permission from British Geological Survey. ©NERC. Contains Natural Resources Wales information © Natural Resources Wales and Database Right. All rights Reserved. Derived in part from 1:50,000 and 1:250,000 scale digital data under permission from British Geological Survey. ©NERC.



PROJECT

Connah's Quay Low Carbon Power

CONSULTANT

AECOM Limited
The Colmore Building
Colmore Circus, Queensway
Birmingham, B4 6AT
www.aecom.com

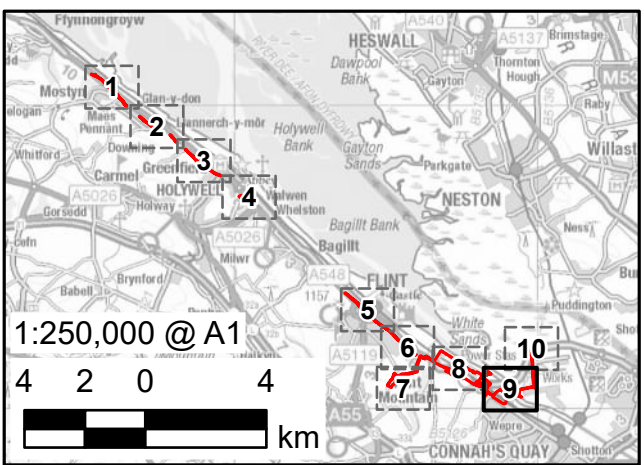
GENERAL NOTES

- ALL DIMENSIONS IN METERS UNLESS STATED OTHERWISE.
- DO NOT SCALE FROM THIS DRAWING USE ONLY PRINTED DIMENSIONS.

LEGEND

- Order limits
- Watercourse
- Surface Waterbody
- Tidal Waterbody
- Water Framework Directive (WFD) Ground Waterbody
- Dee Carboniferous Coal Measures

LOCATION PLAN



ISSUE / REVISION

I/R	DATE	DESCRIPTION
00	23/07/2025	FIRST ISSUE

ISSUE PURPOSE

DCO Application

DATE

July 2025

PROJECT NUMBER

60717119

LEGISLATION REFERENCE

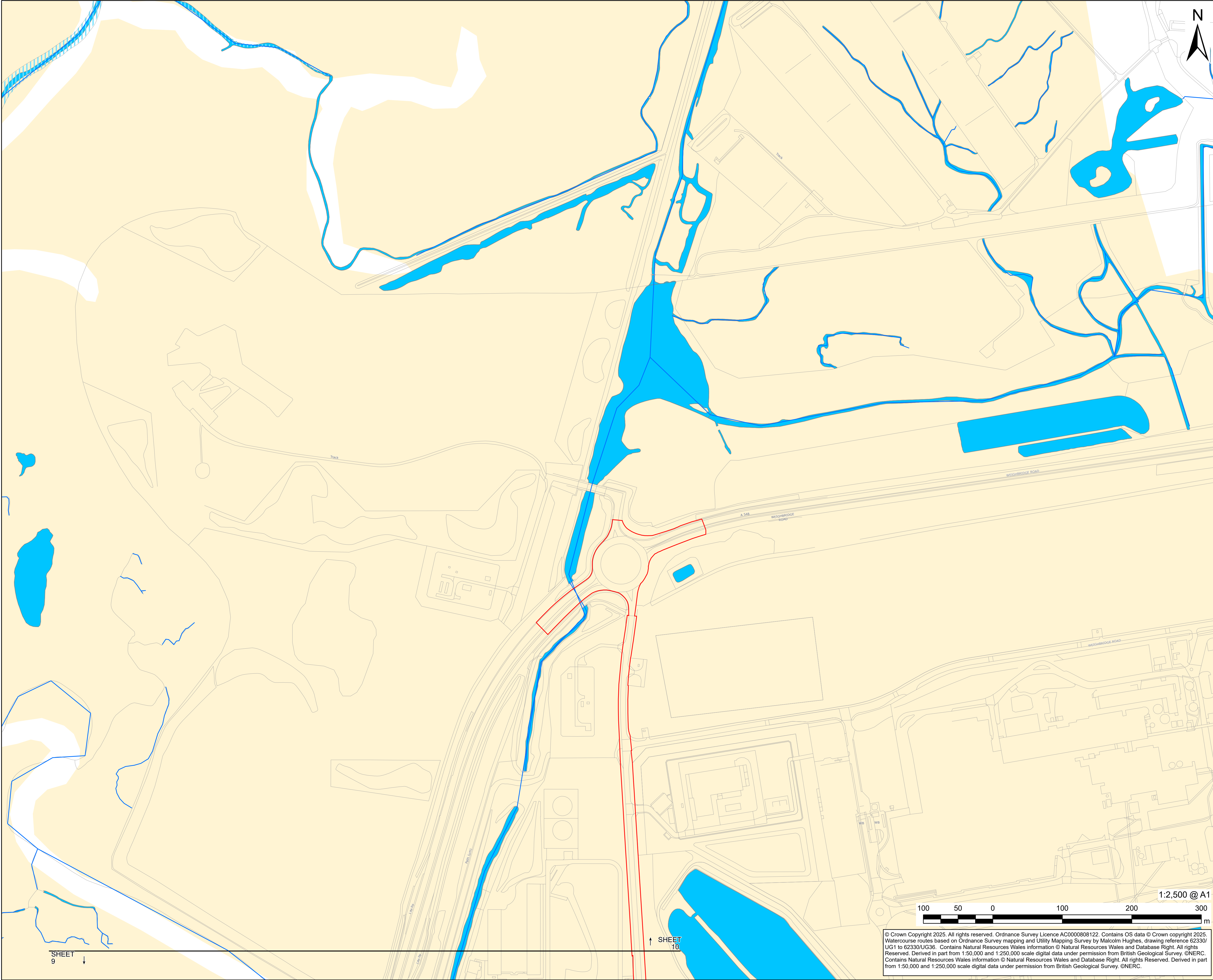
APFP Regulations 5(2)(I)

SHEET TITLE

Waterbodies in a River Basin
Management Plan
Sheet 9 of 10

DOCUMENT REFERENCE NUMBER

EN010166/APP/2.9



PROJECT

Connah's Quay Low Carbon Power

CONSULTANT

AECOM Limited
The Colmore Building
Colmore Circus, Queensway
Birmingham, B4 6AT
www.aecom.com

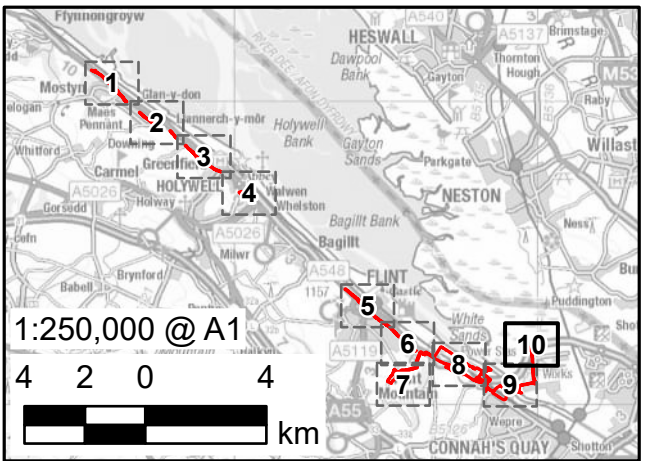
GENERAL NOTES

- ALL DIMENSIONS IN METERS UNLESS STATED OTHERWISE.
- DO NOT SCALE FROM THIS DRAWING USE ONLY PRINTED DIMENSIONS.

LEGEND

- Order limits
- Watercourse
- Surface Waterbody
- Tidal Waterbody
- Water Framework Directive (WFD) Ground Waterbody
- Dee Carboniferous Coal Measures

LOCATION PLAN



ISSUE / REVISION

I/R	DATE	DESCRIPTION
00	23/07/2025	FIRST ISSUE

ISSUE PURPOSE

DCO Application

DATE

July 2025

PROJECT NUMBER

60717119

LEGISLATION REFERENCE

APFP Regulations 5(2)(I)

SHEET TITLE

Waterbodies in a River Basin
Management Plan
Sheet 10 of 10

DOCUMENT REFERENCE NUMBER

EN010166/APP/2.9

© Crown Copyright 2025. All rights reserved. Ordnance Survey Licence AC0000808122. Contains OS data © Crown copyright 2025. Watercourse routes based on Ordnance Survey mapping and Utility Mapping Survey by Malcolm Hughes, drawing reference 62330/UG1 to 62330/UG36. Contains Natural Resources Wales information © Natural Resources Wales and Database Right. All rights Reserved. Derived in part from 1:50,000 and 1:250,000 scale digital data under permission from British Geological Survey. ©NERC. Contains Natural Resources Wales information © Natural Resources Wales and Database Right. All rights Reserved. Derived in part from 1:50,000 and 1:250,000 scale digital data under permission from British Geological Survey. ©NERC.

